

Legal Notice No.

REPUBLIC OF TRINIDAD AND TOBAGO

**THE ELECTIONS AND BOUNDARIES COMMISSION  
(LOCAL GOVERNMENT AND TOBAGO HOUSE OF ASSEMBLY) ACT, CHAP. 25:50**

**DRAFT ORDER**

Made by the President under section 4(3) of the Elections and Boundaries Commission  
(Local Government and Tobago House of Assembly) Act

**THE ELECTIONS AND BOUNDARIES COMMISSION (LOCAL GOVERNMENT AND  
TOBAGO HOUSE OF ASSEMBLY) (TOBAGO) ORDER, 2021**

Preamble

WHEREAS under section 71 of the Constitution of the Republic of Trinidad and Tobago there is established an Elections and Boundaries Commission (hereinafter referred to as “the Commission”):

Chap. 25:50

And whereas under section 4(1) of the Elections and Boundaries Commission (Local Government and Tobago House of Assembly) Act (hereinafter referred to as “the Act”), the Commission is charged, *inter alia*, with responsibility for defining and reviewing the boundaries of the electoral districts into which an electoral area is, or is to be, divided:

And whereas under section 4(2)(c)(ii) of the Act, reports under section 4(1) of the Act shall be submitted to the Commission, in the case of a report in reference to Tobago, in the year 2021 for the purposes of the creation of fifteen electoral districts, within ninety days of the Proclamation of the Tobago House of Assembly (Amendment) Bill, 2021:

And whereas, by Legal Notice No. 199 of 2021, the Tobago House of Assembly (Amendment) Act, 2021 (Act No. 2 of 2021) came into effect, by Proclamation, on the 26<sup>th</sup> day of July, 2021:

And whereas in accordance with section 4(1)(a) and (2)(c)(ii) of the Act, the Commission, on the 30<sup>th</sup> day of August 2021, submitted to the Minister a report entitled “*Thirteenth Report of the Elections and Boundaries Commission on the Boundaries of the Electoral Districts in the Electoral Area of Tobago*” (hereinafter referred to as “the Thirteenth Report of the Commission”) in which it recommends, for the purposes of the Tobago House of Assembly Elections –

- (a) the creation of three additional electoral districts in the electoral area of Tobago, by virtue of rule 2(2) of the Second Schedule of the Act and that these new electoral districts be called -
  - (i) "DARREL SPRING/WHIM";
  - (ii) "LAMBEAU/LOWLANDS"; and
  - (iii) "MT. ST. GEORGE/GOODWOOD";
- (b) the change of the names of ten (10) existing electoral districts in the electoral area of Tobago as set out in Table 3, paragraph 14 of the Thirteenth Report of the Commission;
- (c) the retention of the names of the electoral districts of:
  - (i) BUCCOO/MT. PLEASANT; and
  - (ii) PARLATUVIER / L'ANSE FOURMI / SPEYSIDE;
- (d) that each of the fifteen electoral districts in the electoral area of Tobago should carry the names as shown in Appendix A to the Thirteenth Report of the Commission;
- (e) that each of the fifteen electoral districts in the electoral area of Tobago should be constituted of the Polling Divisions shown in Appendix B to the Thirteenth Report of the Commission;
- (f) that each of the fifteen electoral districts in the electoral area of Tobago should be described as stated in Appendix C to the Thirteenth Report of the Commission; and
- (g) that each of the fifteen electoral districts in the electoral area of Tobago should be delineated and defined as described in the composite map in Appendix E to the Thirteenth Report of the Commission:

And whereas it is provided by section 4(3) of the Act that as soon as may be after the Commission has submitted a report under section 4(1)(a) of the Act, the Minister shall lay before the House of Representatives for its approval, the draft of an Order by the President for giving effect, whether with or without modifications to the recommendations contained in the report:

And whereas a draft of this Order giving effect to the recommendations contained in the Thirteenth Report of the Commission was, on the            day of            , 2021, laid by the Minister before the

House of Representatives for its approval and was approved by resolution of the House of Representatives on the      day of      , 2021:

Now, therefore, I, PAULA-MAE WEEKES, O.R.T.T., President, do hereby order as follows:

Citation

1. This Order may be cited as the Elections and Boundaries Commission (Local Government and Tobago House of Assembly) (Tobago) Order, 2021.

Boundaries  
Schedule

2. The boundaries of the electoral districts comprising the electoral areas mentioned in the First Schedule to the Act shall be as defined in the Thirteenth Report of the Commission set out in the Schedule to this Order.

## **SCHEDULE**

[Clause 2]

**THIRTEENTH REPORT  
OF  
THE ELECTION AND BOUNDARIES COMMISSION  
ON  
THE BOUNDARIES OF THE ELECTORAL DISTRICTS  
IN  
THE ELECTORAL AREA OF TOBAGO**

**30<sup>TH</sup> AUGUST, 2021**

**THIRTEENTH REPORT**  
**OF**  
**THE ELECTIONS AND BOUNDARIES COMMISSION**  
**ON**  
**THE BOUNDARIES OF THE ELECTORAL DISTRICTS**  
**IN**  
**THE ELECTORAL AREA OF TOBAGO**

**30<sup>th</sup> AUGUST, 2021**

**THIS PAGE IS  
INTENTIONALLY LEFT BLANK**

## TABLE OF CONTENTS

### Folio

V	ALPHABETICAL INDEX OF ELECTORAL DISTRICTS
VII – XIV	THE TEXT
1	Appendix A - Data on the distribution of the electorate in existing electoral districts in Tobago as at 7 <sup>th</sup> July, 2021
2 – 4	Appendix B - Names of electoral districts recommended for Tobago and the number of electors proposed for each such district
5	Appendix C - Description of the Boundaries of proposed electoral districts
6	Electoral District of Bagatelle/Bacolet
7	Electoral District of Belle Garden/Glamorgan
8	Electoral District of Bethel/New Grange
9	Electoral District of Bethesda/Les Coteaux
10	Electoral District of Bon Accord/Crown Point
11	Electoral District of Buccoo/Mt. Pleasant
12	Electoral District of Darrel Spring/Whim
13	Electoral District of Lambeau/Lowlands
14	Electoral District of Mason Hall/Moriah
15	Electoral District of Mt. St. George/Goodwood
16	Electoral District of Parlatuvier/L'Anse Fourmi/Speyside
17	Electoral District of Plymouth/Black Rock
18	Electoral District of Roxborough/Argyle
19	Electoral District of Scarborough/Mt. Grace
20	Electoral District of Signal Hill/Patience Hill
21 – 23	Appendix D - The Distribution of Polling Divisions
24	Appendix E - Composite map showing the recommended electoral districts in Tobago

**THIS PAGE IS  
INTENTIONALLY LEFT BLANK**

**ALPHABETICAL INDEX OF ELECTORAL DISTRICTS**

	<u>Pages</u>
BAGATELLE/BACOLET	6
BELLE GARDEN/GLAMORGAN	7
BETHEL/NEW GRANGE	8
BETHESDA/LES COTEAUX	9
BON ACCORD/CROWN POINT	10
BUCCOO/MT. PLEASANT	11
DARREL SPRING/WHIM	12
LAMBEAU/LOWLANDS	13
MASON HALL/MORIAH	14
MT. ST. GEORGE/GOODWOOD	15
PARLATUVIER/L'ANSE FOURMI/SPEYSIDE	16
PLYMOUTH/BLACK ROCK	17
ROXBOROUGH/ARGYLE	18
SCARBOROUGH/MT. GRACE	19
SIGNAL HILL/PATIENCE HILL	20



**THIS PAGE IS  
INTENTIONALLY LEFT BLANK**

**THIRTEENTH REPORT OF THE ELECTIONS AND  
BOUNDARIES COMMISSION  
ON ITS DEFINITION AND REVIEW OF THE BOUNDARIES OF THE  
ELECTORAL DISTRICTS IN THE ELECTORAL AREA OF TOBAGO**

**To:**

**Senator the Honourable Kazim Hosein,  
Minister of Rural Development and Local Government,  
Kent House,  
MARAVAL**

1. The Elections and Boundaries Commission (the Commission) is pleased to submit to you, as required, its Thirteenth Report on the Definition and Review of the Boundaries of the Electoral Districts in the Electoral Area of Tobago. This review was undertaken in keeping with the Elections and Boundaries Commission (Local Government and Tobago House of Assembly) Act, Chapter 25:50 as amended by the Tobago House of Assembly (Amendment) Act (No. 2 of 2021).
2. Section 4(1) and (2) of the Act provides as follows:

“4. (1) The Commission shall define and review the boundaries of the electoral districts into which an electoral area is, or is to be, divided and shall submit to the Minister reports either –

- (a) showing the constituencies or electoral districts into which, it recommends that an electoral area should be divided in order to give effect to the Rules set out in the Second Schedule; or
- (b) stating that, in the opinion of the Commission, no alteration is required to the existing number of (sic) boundaries of electoral districts in order to give effect to the said Rules.

(2) Reports under subsection (1) shall be submitted by the Commission–

- (a) in the case of its first report after the commencement of this Act, not later than six months after the date of the commencement;
- (b) in the case of any subsequent report, not less than two nor more than three years from the date of the submission of its last report; and
- (c) in the case of a report in reference to Tobago–
  - (i) not less than two nor more than four years from the date of submission of the last report;
  - (ii) in the year 2021 for the purposes of the creation of fifteen electoral districts, within ninety days of the Proclamation of the Tobago House of Assembly (Amendment) Bill, 2021; or
  - (iii) where the Assembly remains dissolved after a primary election and no Assembly is constituted, within fourteen days from such primary election, not less than one hundred and four days from such primary election.”

## VIII

3. The last report on the definition and review of boundaries in the electoral area of Tobago was submitted to the Honourable Minister of Rural Development and Local Government on 8<sup>th</sup> September, 2020. The Tobago House of Assembly (Amendment Bill 2021) was proclaimed by Her Excellency the President of the Republic of Trinidad and Tobago on 26<sup>th</sup> July, 2021 and consequently, pursuant to subsection 4(2)(c) of the Act, the deadline for the presentation of the instant report is 25<sup>th</sup> October, 2021.
4. The Second Schedule of the Act outlines the Rules to be used by the Commission in determining the number of electors for the electoral districts in the electoral area of Tobago, and the critical rules relevant to Tobago, are quoted below.
  - “1. The number of electors in each electoral district of a regional electoral area shall, so far as practicable, be the number obtained by the application of rule 2, but the Commission may, in consideration of rule 3 vary such number provided that in no case shall the number of electors in any one electoral area exceed or be less than the number of electors in any other electoral district of that electoral area by more than twenty-five per cent.”
  - “2. (2) There shall be fifteen electoral districts in the electoral area of Tobago.”
  - “3. In the division of electoral districts in regional electoral areas natural boundaries such as major highways and rivers shall be used wherever possible.”
5. In the *Twelfth Report of the Elections and Boundaries Commission on the Boundaries of the Electoral Districts in the Electoral Area of Tobago*, the electorate in the electoral area of Tobago as it appeared in the Commission’s records as at 23<sup>rd</sup> July 2020 numbered 50,789. The corresponding figure as of 7<sup>th</sup> July 2021 for the Thirteenth Report is 51,216, thus reflecting an increase of 427 electors; equivalent to approximately 0.8% over the former total.
6. Pursuant to the Second Schedule of the Act, Rule 2(2) and the new requirement for fifteen electoral districts in the island of Tobago as compared to the previous stipulation for twelve electoral districts, the creation of three additional electoral districts became necessary.

## METHODOLOGY

7. The creation of three additional electoral districts in the electoral area of Tobago was guided by the distribution of the electorate among the existing districts. The relative difference of electorate numbers between each district is represented in Figures 1 and 2 below. The five statistical ranges into which districts were summarized in Figure 1 was based on the relativistic classification provided by calculating quintile ranges<sup>1</sup> of electorate numbers – where the darker shades indicate a higher electorate.

---

<sup>1</sup> Statistical classification of the electoral districts into five equally sized ranges – each representing 20% of the number of electors in the electoral area of Tobago.

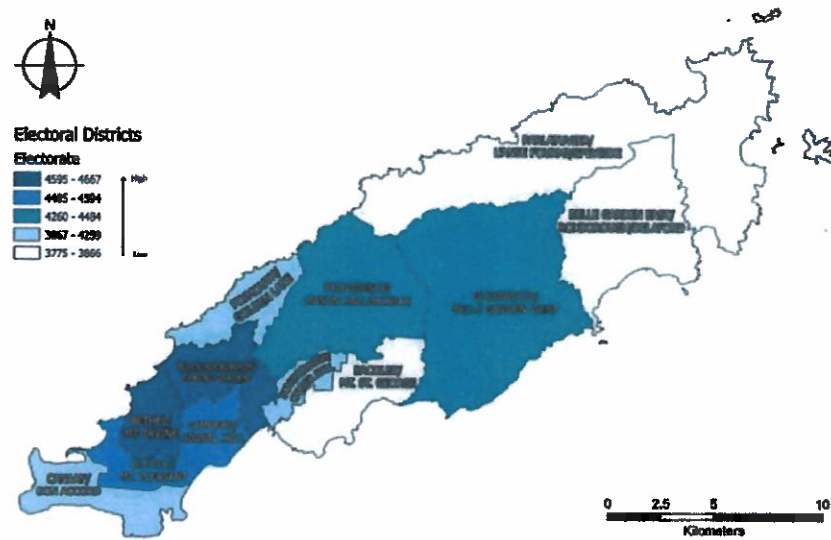


Figure 1: Differences in electorate of the twelve districts in the electoral area of Tobago

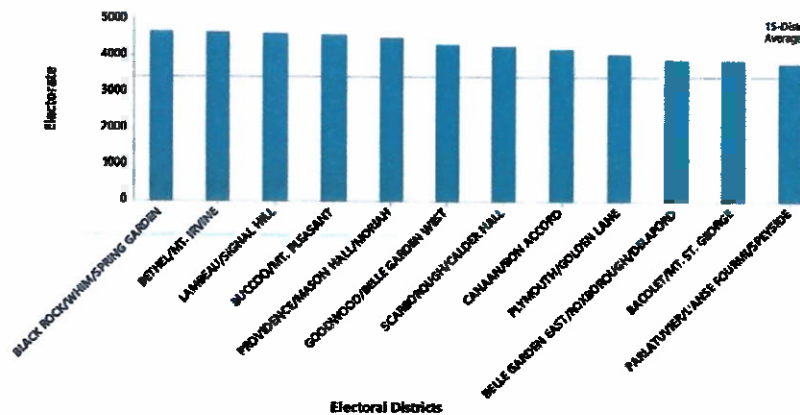


Figure 2: Electoral district electorate (descending order) relative to the 15-district average

8. The creation of additional electoral districts was achieved by delimiting one district at a time, with subsequent re-analysis of electorate distribution following the creation of each new district. This was done to minimize the range of electorate numbers between each stage of district creation – leading to the delimitation of the three new electoral districts while ensuring a fair distribution of the electorate in accordance with the Act. Guiding this process, was the aim to delimit boundaries which will result in the development of districts with an electorate reasonably close to the 15-district average of 3,414 electors – 854 less per district in comparison to a 12-district average.
9. Delimitation of the additional electoral districts, and subsequent electorate redistribution, was driven by the use of Geographic Information Systems and best practices in spatial

science to ensure the use of natural boundaries where possible, while avoiding community fragmentation. This was of particular importance given the linearly distributed population patterns within the island, coupled with barriers to movement provided by complex terrain and forested areas.

10. The delimitation as presented in this report was further verified to ensure the communities were not unnecessarily divided, through conducting field reconnaissance surveys – carried out along the boundaries of each of the proposed delimited fifteen electoral districts.
11. District nomenclature was informed by the geostatistical analysis of building infrastructure densities to empirically determine the predominant communities which represent the electoral district in which they are found. This encompassed mapping the location of each building utilizing aerial imagery<sup>2</sup> of the island.

## RESULTS

12. The new electoral districts recommended for creation are as follows:

### A. Delimitation of the 13<sup>th</sup> District

- i. Creation of District-13 was driven by the highest electorate (4,667) being found in the electoral district of BLACK ROCK/WHIM/SPRING GARDEN – therefore highlighting this region as being suitable for the creation of a new district. The large geographic extent of this district also provided the opportunity for delimiting districts which better reflect the spatially distinct communities on both the windward and leeward sides of the island.
- ii. District-13 was therefore constituted of Polling Divisions (PDs)<sup>3</sup> 4890 (544), 4892 (446), 4895 (722) and 4896 (900), from BLACK ROCK/WHIM/SPRING GARDEN and PD 4900 (718) from SCARBOROUGH/CALDER HALL – totaling 3,330 electors.
- iii. Following the creation of District-13, the range (difference of 2,575 electors) between the highest (now BETHEL/MT. IRVINE) and lowest (now BLACK ROCK/WHIM/SPRING GARDEN) was minimized with the transfer of PD 4870 with 586 electors from BETHEL/MT. IRVINE to BLACK

<sup>2</sup> Based on the 2014 Aerial Orthomosaic of Tobago, managed by the Surveys and Mapping Division of the Ministry of Agriculture, Land and Fisheries.

<sup>3</sup> Wherever the initials “PD” appears, they are to be taken as referring to a “Polling Division”, one of the units into which an electoral district is divided

ROCK/WHIM/SPRING GARDEN. This was done to avoid compounding this difference in electorate in the creation of subsequent districts.

**B. Delimitation of the 14<sup>th</sup> District**

- i. The electorate distribution was then reanalyzed with the identification of LAMBEAU/SIGNAL HILL and BUCCOO/MT. PLEASANT having the highest electorates of 4,594 and 4,571 respectively – highlighting the region between these two neighboring districts as being suitable for the creation of District-14.
- ii. District-14 was therefore constituted of PDs 4885 (508) and 4887 (775) from LAMBEAU/SIGNAL HILL; 4855 (665) and 4858 (1043) from BUCCOO/MT. PLEASANT; and 4850 (241) from CANAAN/BON ACCORD – totaling 3,232 electors.

**C. Delimitation of the 15<sup>th</sup> District**

- i. The electorate was again reanalyzed following the creation of District-14 – identifying PROVIDENCE/MASON HALL/MORIAH as having the highest electorate (4,484) followed by its neighboring district of GOODWOOD/BELLE GARDEN WEST (4,311). The latter was identified for the creation of District-15 to avoid fragmenting communities within PROVIDENCE/MASON HALL/MORIAH which are more linearly distributed along roadways which also form the Polling Division boundaries.
- ii. District-15 was then created with PDs 4930 (737) and 5065 (1,134), from GOODWOOD/BELLE GARDEN WEST; and 4925 (749) and 4935 (924), from BACOLET/MT. ST. GEORGE – totaling 3,544.

- 13. Consequent to the creation of the three additional districts, several additional Polling Division transfers became necessary to ensure compliance with paragraph 1 of the Second Schedule of the Act. These transfers are summarized in Table 1.

**Table 1**

**Summary of PD transfers consequent to the creation of three additional electoral districts**

PD	Transferred Districts		No. of Electors
	FROM...	TO...	
5045	BELLE GARDEN EAST/ROXBOROUGH/DELAFOURD	GOODWOOD/BELLE GARDEN WEST	735
4865	BETHEL/MT. IRVINE	BLACK ROCK/WHIM/SPRING GARDEN	268
4951	BLACK ROCK/WHIM/SPRING GARDEN	PLYMOUTH/GOLDEN LANE	399
4851	CANAAN/BON ACCORD	BUCCOO/MT. PLEASANT	792
4955	PLYMOUTH/GOLDEN LANE	BLACK ROCK/WHIM/SPRING GARDEN	1,024
4906	PROVIDENCE/MASON HALL/MORIAH	SCARBOROUGH/CALDER HALL	615
4945	SCARBOROUGH/CALDER HALL	BACOLET/MT. ST. GEORGE	977
Total Electorate Transferred			4,810

14. **Naming of Electoral Districts**

a) Based on these transfers, building clusters within the communities of the electoral area of Tobago were analyzed for the purpose of recommending names for the three new districts (Table 2).

**Table 2**

**Recommended names of new electoral districts**

New Districts	Recommended District Names
DISTRICT-13	DARREL SPRING/WHIM
DISTRICT-14	LAMBEAU/LOWLANDS
DISTRICT-15	MT. ST. GEORGE/GOODWOOD

b) Further investigations were conducted to determine whether existing districts as adjusted, would require renaming, and the recommended ten (10) new names are outlined in Table 3.

**Table 3**

**Recommended renaming of electoral districts**

Previous District Names	Recommended District Names
BACOLET/MT. ST. GEORGE	BAGATELLE/BACOLET
BELLE GARDEN EAST/ROXBOROUGH/DELAFOURD	ROXBOROUGH/AROYLE
BETHEL/MT. IRVINE	BETHEL/NEW GRANGE
BLACK ROCK/WHIM/SPRING GARDEN	PLYMOUTH/BLACK ROCK
CANAAN/BON ACCORD	BON ACCORD/CROWN POINT
GOODWOOD/BELLE GARDEN WEST	BELLE GARDEN/GLAMORGAN
LAMBEAU/SIGNAL HILL	SIGNAL HILL/PATIENCE HILL
PLYMOUTH/GOLDEN LANE	BETHESDA/L'ES COTEAUX
PROVIDENCE/MASON HALL/MORIAH	MASON HALL/MORIAH
SCARBOROUGH/CALDER HALL	SCARBOROUGH/MT. GRACE

c) The names of the electoral districts of BUCCOO/MT. PLEASANT, and PARLATUVIER/L'ANSE FOURM/SPEYSIDE remain unchanged.

15. Following the aforementioned adjustments to the delimitation of electoral boundaries within the electoral area of Tobago, it was found that:
- (a) the district with the highest electorate is MASON HALL/MORIAH with an electorate of 3,869;
  - (b) the district with the lowest electorate is ROXBOROUGH/ARGYLE with an electorate of 3,131;
  - (c) the electorate range between the districts with the highest and lowest numbers of electors is 738; and
  - (d) the electoral district with the highest number of electors is 24% above the lowest, with the lowest being 19% below the highest; and is therefore in agreement with paragraph 4 supra.
16. The new distribution of the adjusted electorate relative to the 15-District average is illustrated in Figure 3.

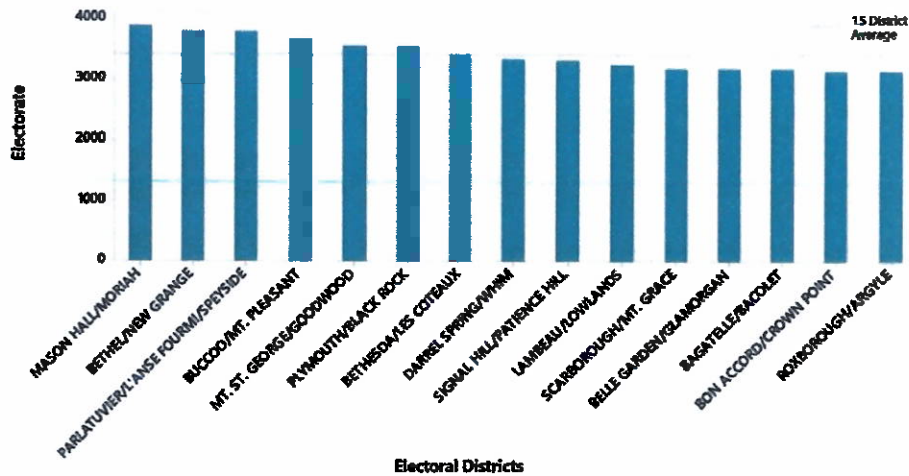


Figure 3: Redistribution of district electorate (descending order) relative to the 15-district average

17. The Commission further recommends that:
- (i) each of the fifteen electoral districts in the electoral area of Tobago should carry the names as shown in Appendix A attached hereto;
  - (ii) each of the fifteen electoral districts in the electoral area of Tobago should be constituted of the Polling Divisions shown in Appendix B attached hereto;



- (iii) each of the fifteen electoral districts should be described as stated in **Appendix C** attached hereto; and
- (iv) each of the fifteen electoral districts in the said electoral area of Tobago should be delineated and defined as described in the composite map attached hereto as **Appendix E** and titled *The Electoral Area of Tobago – Composite of Recommended Electoral Districts (2021)*.

**Dated this 30<sup>th</sup> day of August, 2021.**

**THE ELECTIONS AND BOUNDARIES COMMISSION**

  
.....  
**MARK RAMKERRYSINGH**  
CHAIRMAN

  
.....  
**DANIELLE CHOW**  
MEMBER

  
.....  
**ROSLYN KHAN CUMMINGS**  
MEMBER

  
.....  
**GILLIAN MACINTYRE**  
MEMBER

  
.....  
**WENDELL C. WALLACE**  
MEMBER

**APPENDIX A  
ELECTORAL DISTRICTS**

**TABLE SHOWING THE RECOMMENDED ELECTORAL DISTRICTS WITHIN  
THE  
ELECTORAL AREA OF TOBAGO AND THE ELECTORATES FOR EACH**

<b>TOBAGO ELECTORAL DISTRICTS</b>	<b>ELECTORATE</b>
1 BAGATELLE/BACOLET	3,165
2 BELLE GARDEN/GLAMORGAN	3,175
3 BETHEL/NEW GRANGE	3,776
4 BETHESDA/LES COTEAUX	3,406
5 BON ACCORD/CROWN POINT	3,134
6 BUCCOO/MT. PLEASANT	3,655
7 DARREL SPRING/WHIM	3,330
8 LAMBEAU/LOWLANDS	3,232
9 MASON HALL/MORIAH	3,869
10 MT. ST. GEORGE/GOODWOOD	3,544
11 PARLATUVIER/L'ANSE FOURMI/SPEYSIDE	3,775
12 PLYMOUTH/BLACK ROCK	3,534
13 ROXBOROUGH/ARGYLE	3,131
14 SCARBOROUGH/MT. GRACE	3,179
15 SIGNAL HILL/PATIENCE HILL	3,311
<b>TOTAL</b>	<b>51,216</b>

**APPENDIX B**  
**ELECTORAL DISTRICTS WITH LIST OF POLLING DIVISIONS**

**NAMES OF THE ELECTORAL DISTRICTS RECOMMENDED AND THE  
 POLLING DIVISIONS WITHIN, ALSO THEIR RESPECTIVE ELECTORATES**

NAME OF RECOMMENDED ELECTORAL DISTRICT	RESPECTIVE POLLING DIVISIONS	ELECTORATE
BAGATELLE/BACOLET	4915	325
	4920	1,151
	4921	318
	4945	977
	4947	394
		<b>3,165</b>
BELLE GARDEN/GLAMORGAN	5045	735
	5050	885
	5055	592
	5060	963
		<b>3,175</b>
BETHEL/NEW GRANGE	4866	954
	4875	1,636
	4876	1,186
		<b>3,776</b>
BETHESDA/LES COTEAUX	4951	399
	4960	1,194
	4965	614
	4970	1,199
		<b>3,406</b>
BON ACCORD/CROWN POINT	4845	909
	4846	1,090
	4847	1,135
		<b>3,134</b>
BUCCOO/MT. PLEASANT	4851	792
	4852	803
	4856	978
	4857	541
	4860	541
		<b>3,655</b>

<b>NAME OF RECOMMENDED ELECTORAL DISTRICT</b>	<b>RESPECTIVE POLLING DIVISIONS</b>	<b>ELECTORATE</b>
<b>DARREL SPRING/WHIM</b>	4890	544
	4892	446
	4895	722
	4896	900
	4900	718
		<b>3,330</b>
<b>LAMBEAU/LOWLANDS</b>	4855	665
	4858	1,043
	4850	241
	4885	508
	4887	775
		<b>3,232</b>
<b>MASON HALL/MORIAH</b>	4940	1,239
	4946	1,039
	4975	841
	4976	301
	4980	449
		<b>3,869</b>
<b>MT. ST. GEORGE/GOODWOOD</b>	4925	749
	4930	737
	4935	924
	5065	1,134
		<b>3,544</b>
<b>PARLATUVIER/L'ANSE FOURMI/SPEYSIDE</b>	4985	559
	4990	299
	4995	381
	5000	386
	5005	738
	5010	991
	5020	421
		<b>3,775</b>
<b>PLYMOUTH/BLACK ROCK</b>	4865	268
	4870	586
	4871	896
	4950	760
	4955	1,024
		<b>3,534</b>

<b>NAME OF RECOMMENDED ELECTORAL DISTRICT</b>	<b>RESPECTIVE POLLING DIVISIONS</b>	<b>ELECTORATE</b>
<b>ROXBOROUGH/ARGYLE</b>	5025	291
	5030	614
	5035	1,139
	5040	1,087
		<b>3,131</b>
<b>SCARBOROUGH/MT. GRACE</b>	4901	558
	4905	850
	4906	615
	4910	1,156
		<b>3,179</b>
<b>SIGNAL HILL/PATIENCE HILL</b>	4880	965
	4881	1,229
	4886	619
	4891	498
		<b>3,311</b>

<b>Total Electorate as at 07<sup>th</sup> July, 2021</b>	<b>51,216</b>
<b>Highest Electorate in an Electoral District</b>	<b>3,869</b>
<b>Lowest Electorate in an Electoral District</b>	<b>3,131</b>
<b>Twenty-five Percent above Lowest Electorate</b>	<b>3,914</b>
<b>Twenty-five Percent below Highest Electorate</b>	<b>2,902</b>

**APPENDIX C**

**DESCRIPTION OF THE BOUNDARIES OF PROPOSED  
ELECTORAL DISTRICTS**

**ELECTORAL DISTRICT OF BAGATELLE/BACOLET****Comprising the following Polling Divisions:****4915, 4920, 4921, 4945, 4947****ELECTORATE – 3,165**

**(In the following boundary descriptions, whenever a boundary line is described as passing along a road, street, avenue, trace or other roadway, the center line of such road, street, avenue, trace or other roadway is indicated. Whenever ownership of a parcel of land is indicated by name, it should be interpreted as referring to the current or previous ownership of such land.)**

- NORTH-** From the point on the Northside Road at the #2 mile mark next to LP #72 proceeding in a generally north-easterly direction along the Northside Road to Belmont Local Road; thence in a generally easterly direction along Belmont Local Road to the point where it crosses the western boundary of the Belmont Estate.
- EAST-** From the last mentioned point proceeding in a generally southerly direction along the western boundary of the Belmont Estate to the northern boundary of the Hope Estate; thence in a generally south-westerly and southerly direction along the northern and western boundary of the Hope Estate to the north-eastern corner of Friendsfield of Belvidere Estate; thence in a generally south-easterly and westerly direction along the eastern and southern boundary of Friendsfield of Belvidere Estate to the point where it crosses the east bank of the Bacolet River; thence in a generally south-easterly direction along the east bank of the Bacolet River to the point at its mouth on the sea coast at Minister Bay.
- SOUTH-** From the last mentioned point proceeding in a generally south-westerly and then north-westerly direction along the said sea coast to the point at the mouth of Cook's River.
- WEST-** From the last mentioned point proceeding in a generally north-easterly direction along the east bank of the Cook's River to the point where it is crossed by Northside Connector Road; thence southwards along Northside Connector Road to Sargeant Cain Crown Trace; thence eastwards, southwards and again eastwards along Sargeant Cain Crown Trace to the point where it meets Calder Hall Road; thence in a generally north-easterly direction along Calder Hall Road to Friendsfield Road; thence in a generally easterly direction along Friendsfield Road to French Fort Local Road; thence in a generally easterly direction along French Fort Local Road to the point where it crosses the east bank of the Bacolet River; thence proceeding in a generally northerly direction along the east bank of the Bacolet River to the point where it meets an imaginary line drawn south-eastwards from the #2 mile mark on the Northside Road; thence in a generally north-westerly direction along the said imaginary line to the #2 mile mark on Northside Road next to LP #72 at the point of commencement.

**ELECTORAL DISTRICT OF BELLE GARDEN/GLAMORGAN**

**Comprising the following Polling Divisions:  
5045, 5050, 5055, 5060**

**ELECTORATE – 3,175**

**(In the following boundary descriptions, whenever a boundary line is described as passing along a road, street, avenue, trace or other roadway, the center line of such road, street, avenue, trace or other roadway is indicated. Whenever ownership of a parcel of land is indicated by name, it should be interpreted as referring to the current or previous ownership of such land.)**

- NORTH-** The crest of main ridge from the point where an imaginary line drawn due north from the point where the Goldsborough or The Great River crosses the northern boundary of lot 30 (100 acres) cuts it thence proceeding in a generally easterly direction along the said ridge of hills to the point where it meets an imaginary line drawn due north from the point of intersection of Wild Dog Trace and the Wild Dog River.
- EAST-** From the last mentioned point proceeding in a generally southerly direction along the said line to its intersection with Wild Dog Trace and the Wild Dog River thence proceeding in a generally southerly direction along Wild Dog Trace to its junction with Pulteney Hill; thence in a south-westerly direction to its junction with Windward Road thence along a straight line towards the sea coast.
- SOUTH-** From the last mentioned point proceeding in a generally south-westerly direction along the said sea coast to the point where it meets the mouth of The Goldsborough or Great River.
- WEST-** From the last mentioned point proceeding northwards upstream to the northern boundary of lot 30 (100 acres); thence in a straight line due north to the point where it meets the crest of the main ridge at the point of commencement.



**ELECTORAL DISTRICT OF BETHEL/NEW GRANGE**

Comprising the following Polling Divisions:  
4866, 4875, 4876

**ELECTORATE – 3,776**

(In the following boundary descriptions, whenever a boundary line is described as passing along a road, street, avenue, trace or other roadway, the center line of such road, street, avenue, trace or other roadway is indicated. Whenever ownership of a parcel of land is indicated by name, it should be interpreted as referring to the current or previous ownership of such land.)

- NORTH-** From the junction of Shirvan Road and Auchenskeoch-Buccoo Bay Road proceeding in a generally south-easterly direction along Auchenskeoch-Buccoo Bay Road to its junction with Montgomery Local Road; thence proceeding in a generally north-easterly direction along Montgomery Local Road into and along Montgomery Road to the junction with Orange Hill Road; thence in a generally easterly and north-easterly direction along Orange Hill Road to its junction with Mount Hay Trace at the #3 mile mark.
- EAST-** From the last mentioned point proceeding in a generally southerly direction along an imaginary line to the point where an Estate Trace crosses the southern boundary of the prospect estate; thence in a generally south-westerly direction along the said Estate Trace passing through Riseland Estate to the point where it meets the north-eastern corner of the Sherwood Estate; thence in a generally southerly direction along the eastern boundary of the Sherwood Estate to its south-eastern corner where it abuts the Auchenskeoch-Buccoo Bay Road.
- SOUTH-** From the last mentioned point proceeding in a generally westerly direction along the Auchenskeoch-Buccoo Bay Road to its junction with Buccoo Road; thence to and along Buccoo Road to its junction with Shirvan Road.
- WEST-** From the last mentioned point proceeding in a generally northerly direction along Shirvan Road to its junction with Auchenskeoch-Buccoo Bay Road at the point of commencement.

**ELECTORAL DISTRICT OF BETHESDA/LES COTEAUX**

Comprising the following Polling Divisions:  
4951, 4960, 4965, 4970

**ELECTORATE - 3,406**

(In the following boundary descriptions, whenever a boundary line is described as passing along a road, street, avenue, trace or other roadway, the center line of such road, street, avenue, trace or other roadway is indicated. Whenever ownership of a parcel of land is indicated by name, it should be interpreted as referring to the current or previous ownership of such land.)

**WEST &  
NORTH -**

From the junction of Arnos Vale Road and Jaeger's Hall Crown Trace proceeding in a generally northerly direction along Jaeger's Hall Crown Trace to the sea coast; thence northwesterly along the said coast to a point where King Peter's Bay Road meets the said coast at King Peter's Bay.

**EAST-**

From the last mentioned point on the sea coast proceeding south-eastwards along an imaginary straight line to the junction of Culloden Road and Arnos Vale Road; thence in a generally south-westerly direction along the latter road to a point where it meets the north-eastern corner of lands of the Les Coteaux Estate and Arnos Vale Road; thence proceeding in a south-westerly direction along Arnos Vale Road to the #4 mile mark where the said road runs parallel to the Courland River; thence proceeding due south by an imaginary straight line to the west bank of the Courland River; thence in a generally south-westerly direction along the west bank of the Courland River to the point where it crosses the eastern boundary of lands of J. De Houllain (6a-0r-13p); thence southwards along the eastern boundary of the said lands to the point where it is crossed by the west bank of the Courland River; thence in a generally southerly direction along the west bank of the Courland River to the point at its confluence with the Providence River.

**SOUTH-**

From the last mentioned point proceeding in a generally north-westerly direction along the north bank of the Courland River to its junction with Arnos Vale Road; thence along Arnos Vale Road to its junction with Jaeger's Hall Crown Trace at the point of commencement.

**ELECTORAL DISTRICT OF BON ACCORD/CROWN POINT**

Comprising the following Polling Divisions:  
4845, 4846, 4847

**ELECTORATE – 3,134**

(In the following boundary descriptions, whenever a boundary line is described as passing along a road, street, avenue, trace or other roadway, the center line of such road, street, avenue, trace or other roadway is indicated. Whenever ownership of a parcel of land is indicated by name, it should be interpreted as referring to the current or previous ownership of such land.)

- NORTH-** From Pigeon Point on the sea coast proceeding in a generally easterly direction along the said sea coast to the point where an imaginary line, drawn northwards from the northern end of a paved concrete drain which runs northwards along the eastern boundary of a recreation ground west of Canaan Village meets it.
- EAST-** From the last mentioned point proceeding southwards along the said imaginary line to the northern end of the said concrete drain; thence southwards along the west bank of the said concrete drain passing along the eastern boundary of the recreation ground west of Canaan Village to the northern end of Community Centre Road and continuing southwards along Community Centre Road to its junction with Milford Main Road; thence in a westerly direction along Milford Main Road to its junction with Store Bay Local Road; thence southerly along Store Bay Local Road to an estate trace; thence southwards along the said estate trace to its southern end; thence proceeding southwards along an imaginary line to the point on the sea coast.
- SOUTH-** From the last mentioned point proceeding in a generally westerly direction along the said sea coast to Crown Point.
- WEST-** From the last mentioned point proceeding in a generally northerly direction along the said sea coast to Pigeon Point at the point of commencement.

**ELECTORAL DISTRICT OF BUCCOO/MT. PLEASANT**

Comprising the following Polling Divisions:  
4851, 4852, 4856, 4857, 4860

**ELECTORATE – 3,655**

(In the following boundary descriptions, whenever a boundary line is described as passing along a road, street, avenue, trace or other roadway, the center line of such road, street, avenue, trace or other roadway is indicated. Whenever ownership of a parcel of land is indicated by name, it should be interpreted as referring to the current or previous ownership of such land.)

- NORTH-** From the sea coast at Buccoo Bay proceeding in a generally easterly direction along the sea coast to an imaginary line at Little Courland Bay drawn due west from the junction of Orange Hill Road and Grafton Road.
- EAST-** From the last mentioned point proceeding in a generally southerly direction along Grafton Road to its junction with Shirvan Road; thence in a generally southerly direction along Shirvan Road to its junction with Buccoo Road; proceeding in a generally easterly direction along Buccoo Road to its junction with All Fields Branch Trace; thence in a generally southerly direction along All Fields Branch Trace to Claude Noel Highway.
- SOUTH-** From the last mentioned point proceeding in a generally westerly direction along Claude Noel Highway to the junction with Milford Road; thence westwards along Milford Road to the junction with Community Centre Road.
- WEST-** From the last mentioned point proceeding northwards along Community Centre Road to its northern end where it abuts the east bank of a paved concrete drain; thence northwards along the east bank of a paved concrete drain which runs northwards along the eastern boundary of a recreation ground west of Canaan Village to its northern end; thence proceeding northwards along an imaginary line to the point on the sea coast; thence in a generally north-westerly direction along the said sea coast to Buccoo Bay at the point of commencement.

**ELECTORAL DISTRICT OF DARREL SPRING/WHIM**

**Comprising the following Polling Divisions:  
4890, 4892, 4895, 4896, 4900**

**ELECTORATE – 3,330**

**(In the following boundary descriptions, whenever a boundary line is described as passing along a road, street, avenue, trace or other roadway, the center line of such road, street, avenue, trace or other roadway is indicated. Whenever ownership of a parcel of land is indicated by name, it should be interpreted as referring to the current or previous ownership of such land.)**

- NORTH-** From the junction of Whim Local Road and Dunvegan Road proceeding in a generally easterly direction along Dunvegan Road to its junction with Providence Road; thence proceeding in a generally easterly direction along Providence Road to its junction with Providence Branch Road.
- EAST-** From the last mentioned point proceeding in a generally south-easterly direction along Providence Branch Road to its junction with Mount Pellier Trace; thence proceeding in a generally westerly direction along Mount Pellier Trace to its western end at LP #1; thence in a generally westerly direction along an imaginary line to the northern end of Logwood Park Trace; thence in a generally southerly and then westerly direction along Logwood Park Trace to Glen Road at LP #30; thence proceeding in a generally southerly direction along Glen Road to its junction with Darrel Spring Road; thence in a generally westerly and then south-westerly direction along Darrel Spring Road to its junction with Wilson Road; thence proceeding in a south-westerly direction along Wilson Road to its junction with Milford Road; thence in a generally south-easterly direction along an imaginary line to the point on the sea coast.
- SOUTH-** From the last mentioned point proceeding in a generally south-westerly direction along the said sea coast to the point where an imaginary line drawn south-eastwards from the junction of Orange Hill Road and Milford Road meets the said point.
- WEST-** From the last mentioned point proceeding in a generally north-westerly direction along the said imaginary line to the junction of Orange Hill Road and Milford Road; thence in a generally north-westerly direction along Orange Hill Road to its junction with the Claude Noel Highway; thence in a generally north-easterly direction along the Claude Noel Highway to its junction with Spring Garden Trace Extension at LP #315 west of Mount Marie Walkover; thence proceeding northerly along Spring Garden Trace Extension to Spring Garden Trace; thence in a generally northerly direction along Spring Garden Trace to its junction with Plymouth Road at LP #61; thence northwards along Plymouth Road to its junction with Whim Local Road; thence proceeding in a generally northerly direction along Whim Local Road to its junction with Dunvegan Road at the point of commencement.

**ELECTORAL DISTRICT OF LAMBEAU/LOWLANDS**

Comprising the following Polling Divisions:  
4850, 4855, 4858, 4885, 4887

**ELECTORATE – 3,232**

(In the following boundary descriptions, whenever a boundary line is described as passing along a road, street, avenue, trace or other roadway, the center line of such road, street, avenue, trace or other roadway is indicated. Whenever ownership of a parcel of land is indicated by name, it should be interpreted as referring to the current or previous ownership of such land.)

- NORTH-** From the junction of All Fields Branch Trace and Buccoo Road proceeding in a generally north-easterly direction along Buccoo Road to its junction with Auchenskeoch-Buccoo Bay Road; thence in a generally south easterly direction along Auchenskeoch-Buccoo Bay Road to the point where it abuts the south-western corner of the Diamond Estate; thence in a generally northerly and easterly direction along the western and northern boundary of the Diamond Estate to the point where it abuts the southern end of Hector's Trace; thence in a generally northerly, westerly and again northerly direction along Hector's Trace to its junction with Lambeau-Signal Hill Road.
- EAST-** From the last mentioned point proceeding in a generally southerly direction along Lambeau-Signal Hill Road to its junction with Claude Noel Highway; thence in a generally north-easterly direction along the Claude Noel Highway to its junction with Lambeau-Milford Road; thence in a generally southerly direction along Lambeau-Milford Road to its junction with Milford Main Road; thence in a generally southerly direction along an imaginary line to the point on the sea coast.
- SOUTH-** From the last mentioned point proceeding in a generally south-westerly, then westerly direction along the said sea coast to the point where it meets an imaginary line drawn southwards from the southern end of an estate trace.
- WEST-** From the last mentioned point proceeding in a generally northerly direction along the said imaginary line to the southern end of the said estate trace; thence in a generally northerly direction along the said estate trace to Store Bay Local Road; thence in a generally westerly and then northerly direction along Store Bay Local Road to its junction with Milford Main Road; thence proceeding in a generally easterly direction along Milford Main Road to the Claude Noel Highway; thence in a generally easterly direction along the Claude Noel Highway to All Fields Branch Trace; thence in a generally northerly direction along All Fields Branch Trace to its junction with Buccoo Road at the point of commencement.

**ELECTORAL DISTRICT OF MASON HALL/MORIAH**

**Comprising the following Polling Divisions:  
4940, 4946, 4975, 4976, 4980**

**ELECTORATE – 3,869**

**(In the following boundary descriptions, whenever a boundary line is described as passing along a road, street, avenue, trace or other roadway, the center line of such road, street, avenue, trace or other roadway is indicated. Whenever ownership of a parcel of land is indicated by name, it should be interpreted as referring to the current or previous ownership of such land.)**

- NORTH** From the point on the sea coast where King Peter's Bay Road meets it at King Peter's Bay, proceeding in a generally north-easterly direction along the said sea coast to the point at the mouth of the Mount Dillon River at Castara Bay; thence in a generally south-easterly direction along the south bank of the Mount Dillon River to the point where it abuts the north-eastern corner of lands of Wilfred Lyons; thence in a generally southerly direction along the eastern boundary of lands of Wilfred Lyons to its south-eastern corner where it abuts Rousseau Trace; thence in a generally easterly direction along Rousseau Trace to the point on the crest of the main ridge of hills; thence in a generally easterly direction along the crest of the main ridge of hills to the point at the northern end of the Mt. St. George-Castara Road.
- EAST** From the last mentioned point proceeding in a generally south-easterly direction along the Mt. St. George-Castara Road to the point where an imaginary line drawn due east from the north-eastern corner of the Green Hill Estate meets it.
- SOUTH** From the last mentioned point proceeding in a generally westerly direction along the said imaginary line to the north-eastern corner of the Green Hill Estate; thence in a generally westerly direction along the northern boundary of the Green Hill Estate to the eastern boundary of lands of Claxton John; thence in a generally northerly and then westerly direction along the eastern and northern boundaries of lands of Claxton John to the point where it meets the east bank of the Hillsborough West River; thence in a generally southerly direction along the east bank of the Hillsborough West River to the point where it meets an imaginary line drawn eastwards from the junction of Belmont Trace and Belmont Local Road; thence in a generally westerly direction along the said imaginary line to the junction of Belmont Trace and Belmont Local Road; thence in a generally westerly direction along Belmont Local Road to Northside Road; thence in a generally south-westerly direction along Northside Road where it meets an imaginary line at the #2 mile mark on northside road next to LP #72.
- WEST** From the last mentioned point proceeding in a generally north-westerly direction along an imaginary line to the north bank of the Providence River; thence in a generally westerly direction along the north bank of the Providence River to its confluence with the Courland River; thence in a generally north-easterly direction along the south bank of the Courland River to the point where it runs parallel to Amos Vale Road; thence in a generally northerly direction along an imaginary line to the point on Amos Vale Road at the #4 mile mark; thence in a generally north-easterly direction along Amos Vale Road to its junction with Culloden Road; thence in a generally north-westerly direction along an imaginary line to the point on the sea coast where King Peter's Bay Road meets it at King Peter's Bay at the point of commencement.

**ELECTORAL DISTRICT OF MT. ST. GEORGE/GOODWOOD**

Comprising the following Polling Divisions:  
4925, 4930, 4935, 5065

**ELECTORATE - 3,544**

(In the following boundary descriptions, whenever a boundary line is described as passing along a road, street, avenue, trace or other roadway, the center line of such road, street, avenue, trace or other roadway is indicated. Whenever ownership of a parcel of land is indicated by name, it should be interpreted as referring to the current or previous ownership of such land.)

**NORTH-**

From the point where Belmont Road crosses the western boundary of Belmont Estate proceeding in a generally easterly direction along Belmont Road to its junction with Belmont Trace; thence proceeding eastwards along an imaginary line to the east bank of the Hillsborough West River; thence in a generally northeasterly direction along the east bank of the Hillsborough West River to the northern boundary of lands of Claxton John; thence eastwards and southwards along the northern and eastern boundaries of the said lands to the northern boundary of Greenhill Estate; thence eastwards along the northern boundary of the said estate to its north-eastern corner; thence proceeding eastwards along an imaginary line to the point on Mt. St. George-Castara Road. From the last point proceeding northwards along the Mt. St. George-Castara Road to the point where it crosses the crest of the Main Ridge; thence proceeding north-easterly along the crest of the Main Ridge to the point where it meets an imaginary straight line due north from the point where the Goldsborough or Great River crosses the northern boundary of lot 30 (100 acres) cuts it.

**EAST-**

From the last mentioned point proceeding in a generally south-westerly direction along the Goldsborough or Great River to the point where it meets the sea coast.

**SOUTH-**

From the last mentioned point proceeding in a generally south-westerly direction along the said sea coast to the mouth of the Bacolet River at Minister Bay.

**WEST-**

From the last mentioned point proceeding in a generally north-westerly direction along the Bacolet River from the sea coast at Minister Bay to the southern boundary of Friendsfield Estate; thence eastwards along the said boundary to the western boundary of Hope Estate; thence northwards along the western and northern boundaries of Hope Estate to the western boundary of Belmont Estate; thence northwards along the said boundary to where it crosses the Belmont Road at the point of commencement.



**ELECTORAL DISTRICT OF PARLATUVIER/L'ANSE FOURMI/SPEYSIDE**

**Comprising the following Polling Divisions:  
4985, 4990, 4995, 5000, 5005, 5010, 5020**

**ELECTORATE - 3,775**

**(In the following boundary descriptions, whenever a boundary line is described as passing along a road, street, avenue, trace or other roadway, the center line of such road, street, avenue, trace or other roadway is indicated. Whenever ownership of a parcel of land is indicated by name, it should be interpreted as referring to the current or previous ownership of such land.)**

**NORTH,  
EAST  
&  
SOUTH-**

From the point on the sea coast at the mouth of the Mount Dillon River at Castara Bay, proceeding in a generally north-easterly and then in a generally south-westerly direction along the said sea coast to the point where it meets an imaginary line drawn in a generally south-easterly direction from the southern end of Delaford Bay Street at Delaford Bay; thence in a generally north-westerly direction along the said imaginary line to the southern end of Delaford Bay Street; thence in a generally north-easterly direction along Delaford Bay Street to Windward Road; thence in a generally north-westerly direction along Windward Road to its junction with Windsor Local Road.

**WEST-**

From the last mentioned point proceeding in a generally northerly direction along Windsor Local Road to its northern end where it meets the southern boundary of the Forest Reserve; thence in a generally northerly direction along an imaginary line to the point on the crest of the main ridge of hills; thence in a generally south-westerly direction along the crest of the main ridge of hills to the point where it abuts the eastern end of Rousseau Trace; thence in a generally westerly direction along Rousseau Trace to the point where it crosses the eastern boundary of lands of Wilfred Lyons; thence in a generally northerly direction along the eastern boundary of lands of Wilfred Lyons to its north-eastern corner at the north bank of the Mount Dillon River; thence in a generally north-westerly direction along the north bank of the Mount Dillon River to its mouth on the sea coast at Castara Bay at the point of commencement.

**This Electoral District also includes Little Tobago, Goat Island, St. Giles or Melville Island and all other small islands as lie in close proximity to the said Electoral District.**

**ELECTORAL DISTRICT OF PLYMOUTH/BLACK ROCK**

Comprising the following Polling Divisions:  
4865, 4870, 4871, 4950, 4955

**ELECTORATE – 3,534**

(In the following boundary descriptions, whenever a boundary line is described as passing along a road, street, avenue, trace or other roadway, the center line of such road, street, avenue, trace or other roadway is indicated. Whenever ownership of a parcel of land is indicated by name, it should be interpreted as referring to the current or previous ownership of such land.)

**NORTH  
& EAST-**

From the junction on Jaeger's Hall Crown Trace and the sea coast at Back Bay proceeding in a generally southerly direction along Jaeger's Hall Crown Road to its junction with Amos Vale Road; thence in a generally westerly and south-westerly direction along Amos Vale Road to the point where it is crossed by the Courland River; thence continuing upstream the Courland River to where it meets Providence Road; thence in a generally south-easterly direction along Providence Road to the junction with Dunveygan Road.

**SOUTH-**

From the last mentioned point proceeding in a generally north-westerly and south-westerly direction along Dunveygan Road to the southern end of the Whim Local Road junction to Plymouth Road; thence in a northerly direction along Plymouth Road to the junction with Union Village Trace; thence in a generally south-westerly direction along Union Village Trace to Orange Hill Road; thence in a generally north-westerly and then south-westerly direction along Orange Hill Road to its junction with Montgomery Road; thence in a generally south-easterly and then south-westerly direction along Montgomery Road to Bethel-Hopeton Road; thence in a generally westerly direction along Bethel-Hopeton Road to Montgomery Local Road; thence in a generally southerly direction along Montgomery Local Road to its junction with Auchenskeoch-Buccoo Bay Road; thence in a generally north-westerly direction along Auchenskeoch-Buccoo Bay Road to its junction with Grafton Road.

**WEST-**

From the last mentioned point proceeding in a generally north-easterly direction along Grafton Road to the junction at Orange Hill Road where an imaginary line drawn westwards to the sea coast at Little Courland Bay; thence proceeding in a generally north-easterly direction along the said sea coast to the junction at Jaeger's Hall Crown Trace and the sea coast at Back Bay at the point of commencement.

**ELECTORAL DISTRICT OF ROXBOROUGH/ARGYLE**

**Comprising the following Polling Divisions:  
5025, 5030, 5035, 5040**

**ELECTORATE – 3,131**

**(In the following boundary descriptions, whenever a boundary line is described as passing along a road, street, avenue, trace or other roadway, the center line of such road, street, avenue, trace or other roadway is indicated. Whenever ownership of a parcel of land is indicated by name, it should be interpreted as referring to the current or previous ownership of such land.)**

- NORTH-** The crest of main ridge from the point where an imaginary line drawn from the point where Wild Dog Trace and Wild Dog River intersects due north meets it proceeding in a generally north-easterly direction along the said crest of the main ridge of hills to the point where an imaginary line drawn northwards from the point where Windsor Local Road crosses the southern boundary of the Tobago Forest Reserve meets it.
- EAST-** From the last mentioned point proceeding in a generally southerly direction along the said imaginary line to the point where Windsor Local Road crosses the southern boundary of the Tobago Forest Reserve; thence in a generally southerly direction along Windsor Local Road to Windward Road; thence in a generally north-easterly direction along Windward Road to Delaford Bay Street; thence in a generally south-westerly direction along Delaford Bay Street to its southern end; thence in a generally south-easterly direction along an imaginary line to the point on the sea coast at Delaford Bay.
- SOUTH-** From the last mentioned point proceeding in a generally southerly and then south-westerly direction along the said sea coast to the point where it meets a straight line in a north-westerly direction from the sea coast to the junction of Windward Road with Pulteney Hill Road.
- WEST-** From the last mentioned point proceeding in a generally north-westerly direction along Pulteney Hill Road to its junction with Wild Dog Trace, northwards along the said trace to the Wild Dog River; thence in a line due north to the crest of main ridge at the point of commencement.

**ELECTORAL DISTRICT OF SCARBOROUGH/MT. GRACE**

Comprising the following Polling Divisions:  
4901, 4905, 4906, 4910

**ELECTORATE – 3,179**

(In the following boundary descriptions, whenever a boundary line is described as passing along a road, street, avenue, trace or other roadway, the center line of such road, street, avenue, trace or other roadway is indicated. Whenever ownership of a parcel of land is indicated by name, it should be interpreted as referring to the current or previous ownership of such land.)

- NORTH-** From the point at the confluence of the Courland River and the Providence River proceeding in a generally easterly direction along the south bank of the Providence River to its eastern end at its source; thence in a generally south-easterly direction along an imaginary line to the #2 mile mark on Northside Road next to LP #72.
- EAST-** From the last mentioned point proceeding in a generally south-easterly direction along an imaginary line to the west bank of the Bacolet River; thence in a generally southerly direction along the west bank of the Bacolet River to the point where it is crossed by French Fort Local Road; thence in a generally westerly direction along French Fort Local Road to Friendsfield Road; thence in a generally westerly direction along Friendsfield Road to Calder Hall Road; thence in a generally south-westerly direction along Calder Hall Road to its junction with Sargeant Cain Trace.
- SOUTH-** From the last mentioned point proceeding in a generally westerly, northerly and again westerly direction along Sargeant Cain Trace to Northside Connector Road; thence in a generally northerly direction along Northside Connector Road to the point where it crosses the west bank of the Cook's River; thence in a generally south-westerly direction along the west bank of the Cook's River to the point at its mouth on the sea coast; thence in a generally westerly direction along the said sea coast to the point where it meets an imaginary line drawn southwards from the junction of Milford Main Road and Wilson Road.
- WEST-** From the last mentioned point proceeding in a generally northerly direction along the said imaginary line to the junction of Milford Main Road and Wilson Road; thence in a generally north-westerly direction along Wilson Road to Darrel Spring Road; thence in a generally north-easterly and then easterly direction along Darrel Spring Road to Glen Road; thence in a generally northerly direction along Glen Road to its junction with Logwood Park Trace; thence in a generally easterly and then northerly direction along Logwood Park Trace to its northern end; thence in a generally easterly direction along an imaginary line to the western end of Mount Pellier Trace at LP #1; thence in a generally easterly direction along Mount Pellier Trace to its junction with Providence Road; thence in a generally northerly and then north-westerly direction along Providence Road to the point where it crosses the south bank of the Providence River; thence in a generally north-westerly direction along the south bank of the Providence River to its confluence with the Courland River at the point of commencement.

**ELECTORAL DISTRICT OF SIGNAL HILL/PATIENCE HILL**

**Comprising the following Polling Divisions:  
4880, 4881, 4886, 4891**

**ELECTORATE – 3,311**

**(In the following boundary descriptions, whenever a boundary line is described as passing along a road, street, avenue, trace or other roadway, the center line of such road, street, avenue, trace or other roadway is indicated. Whenever ownership of a parcel of land is indicated by name, it should be interpreted as referring to the current or previous ownership of such land.)**

- NORTH-** From the point at the #3 mile mark on the Orange Hill Road where it meets an unnamed trace proceeding in a generally north-easterly direction along Orange Hill Road to the junction with Union Village Trace; thence proceeding in a generally north-easterly direction along Union Village Trace to Plymouth Road.
- EAST-** From the last mentioned point proceeding in a generally south-easterly direction along Plymouth Road to its junction with Spring Garden Trace at LP #61; thence in a generally southerly direction along Spring Garden Trace to Spring Garden Trace Extension; thence in a generally southerly direction along Spring Garden Trace Extension to its junction with the Claude Noel Highway at LP #315 west of Mount Marie Walkover; thence in a generally south-westerly direction along the Claude Noel Highway to its junction with Orange Hill Road; thence in a generally south-easterly direction along Orange Hill Road to its junction with Milford Road; thence in a generally south-easterly direction along an imaginary line drawn to the point on the sea coast.
- SOUTH-** From the last mentioned point proceeding in a generally south-westerly direction along the said sea coast to the point where an imaginary line drawn due south from the junction of Milford Road and Lambeau-Milford Road meets it; thence in a generally northerly direction along the said imaginary line to the junction of Milford Road and Lambeau-Milford Road; thence in a generally northerly direction along Lambeau-Milford Road to the Claude Noel Highway; thence westwards along the Claude Noel Highway to Lambeau-Signal Hill Road; thence in a generally northerly direction along Lambeau-Signal Hill Road to its junction with Old Signal Hill Road; thence westwards and southwards along Old Signal Hill Road to Hector's Trace; thence southwards, eastwards and again southwards along Hector's Trace to the point at its southern end where it abuts the northern boundary of lands of Diamond Estate; thence westwards along the northern boundary of Diamond Estate to the point where an unnamed trace passing through Riseland Estate abuts the north-western boundary of Diamond Estate.
- WEST-** From the last mentioned point proceeding north-eastwards along the said unnamed trace passing through Riseland Estate to the southern boundary of Prospect Estate; thence proceeding north-eastwards along an imaginary straight line to the point at the #3 mile mark on Orange Hill Road where it meets an unnamed trace at the point of commencement.

**APPENDIX D****THE DISTRIBUTION OF POLLING DIVISIONS**

- 1) Name of Electoral District
- 2) New recommended Polling Divisions in this Report
- 3) According to Electoral Districts that had formerly existed in the 2020 Report

**TOBAGO**

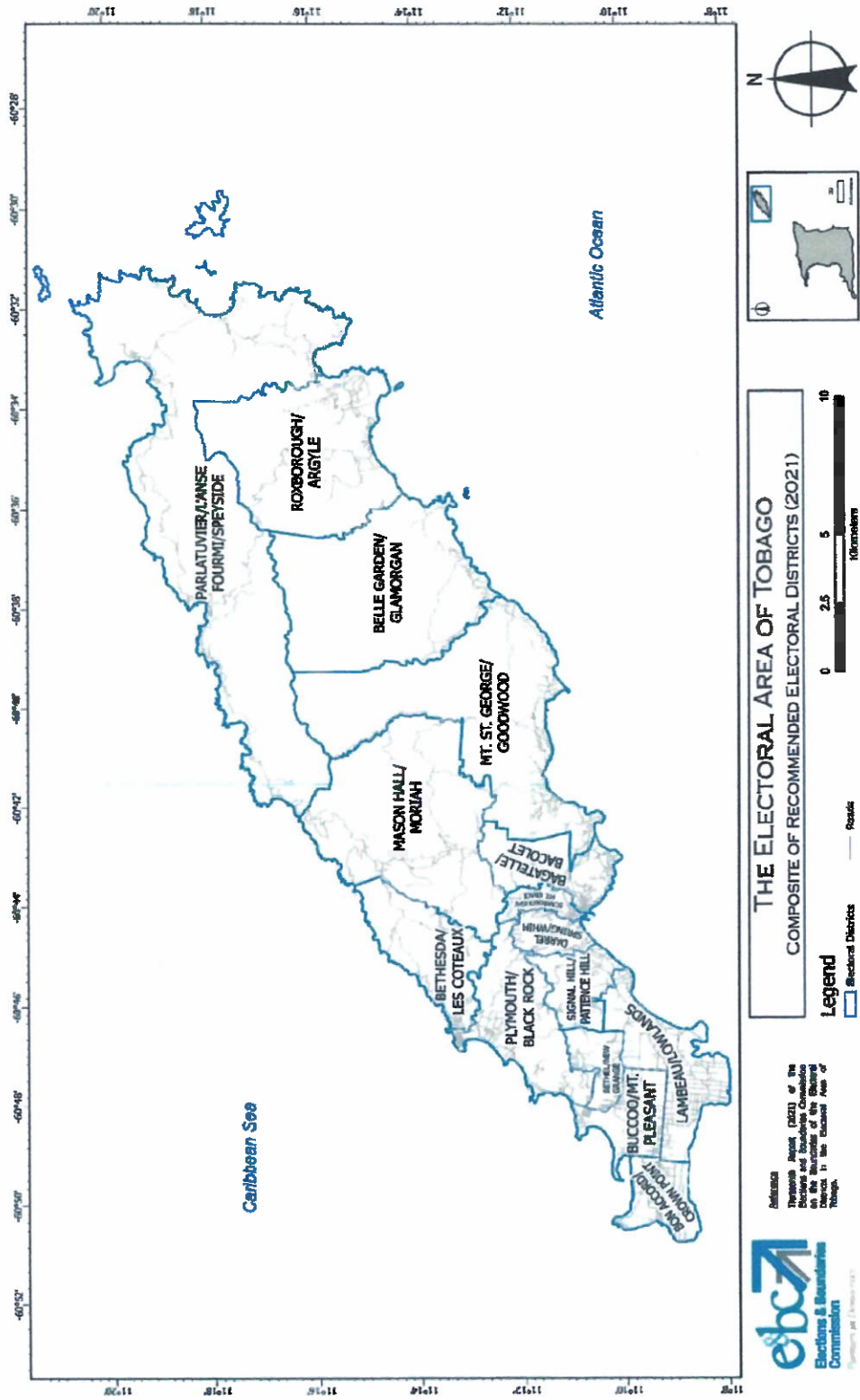
1	2	3
NAME OF RECOMMENDED ELECTORAL DISTRICT	POLLING DIVISIONS WITHIN RECOMMENDED ELECTORAL DISTRICT	ELECTORAL DISTRICT IN WHICH POLLING DIVISIONS FORMERLY EXISTED
BAGATELLE/BACOLET (5 PDs)	4915, 4920, 4921, 4945, 4947	Bacolet/Mt. St. George 4915, 4920, 4921, 4947 ..... Scarborough/Calder Hall 4945
BELLE GARDEN/GLAMORGAN (4 PDs)	5045, 5050, 5055, 5060	Goodwood/Belle Garden West 5050, 5055, 5060 ..... Belle Garden East/ Roxborough/Delaforde 5045
BETHEL/NEW GRANGE (3 PDs)	4866, 4875, 4876	Bethel/Mt. Irvine 4866, 4875, 4876
BETHESDA/LES COTEAUX (4 PDs)	4951, 4960, 4965, 4970	Plymouth/Golden Lane 4960, 4965, 4970 ..... Black Rock/Whim/ Spring Garden 4951
BON ACCORD/CROWN POINT (3 PDs)	4845, 4846, 4847	Canaan/Bon Accord 4845, 4846, 4847
BUCCOO/MT. PLEASANT (5 PDs)	4851, 4852, 4856, 4857, 4860	Buccoo/Mt. Pleasant 4852, 4856, 4857, 4860 ..... Canaan/Bon Accord 4851

1	2	3
<b>NAME OF RECOMMENDED ELECTORAL DISTRICT</b>	<b>POLLING DIVISIONS WITHIN RECOMMENDED ELECTORAL DISTRICT</b>	<b>ELECTORAL DISTRICT IN WHICH POLLING DIVISIONS FORMERLY EXISTED</b>
<p>DARREL SPRING/WHIM (5 PDs)</p> <p>.....</p> <p><i>(NEW ELECTORAL DISTRICT)</i></p>	<p>4890, 4892, 4895, 4896, 4900</p>	<p>Black Rock/Whim/ Spring Garden 4890, 4892, 4895, 4896</p> <p>.....</p> <p>Scarborough/Calder Hall 4900</p>
<p>LAMBEAU/LOWLANDS (5 PDs)</p> <p>.....</p> <p><i>(NEW ELECTORAL DISTRICT)</i></p>	<p>4850, 4855, 4858, 4885, 4887</p>	<p>Lambeau/Signal Hill 4885, 4887</p> <p>.....</p> <p>Buccoo/Mt. Pleasant 4855, 4858</p> <p>.....</p> <p>Canaan/Bon Accord 4850</p>
<p>MASON HALL/MORIAH (5 PDs)</p>	<p>4940, 4946, 4975, 4976, 4980</p>	<p>Providence/Mason Hall/ Moriah 4940, 4946, 4975, 4976, 4980</p>
<p>MT. ST. GEORGE/GOODWOOD (4 PDs)</p> <p>.....</p> <p><i>(NEW ELECTORAL DISTRICT)</i></p>	<p>4925, 4930, 4935, 5065</p>	<p>Bacolet/Mt. St. George 4925, 4935</p> <p>.....</p> <p>Goodwood/Belle Garden West 4930, 5065</p>
<p>PARLATUVIER/L'ANSE FOURMI/SPEYSIDE (7 PDs)</p>	<p>4985, 4990, 4995, 5000, 5005, 5010, 5020</p>	<p>Parlatuvier/L'Anse Fourmi/Speyside 4985, 4990, 4995, 5000, 5005, 5010, 5020</p>
<p>PLYMOUTH/BLACK ROCK (5 PDs)</p>	<p>4865, 4870, 4871, 4950, 4955</p>	<p>Plymouth/Golden Lane 4955</p> <p>.....</p> <p>Black Rock/Whim/ Spring Garden 4871, 4950</p> <p>.....</p> <p>Bethel/Mt. Irvine 4865, 4870</p>

1	2	3
NAME OF RECOMMENDED ELECTORAL DISTRICT	POLLING DIVISIONS WITHIN RECOMMENDED ELECTORAL DISTRICT	ELECTORAL DISTRICT IN WHICH POLLING DIVISIONS FORMERLY EXISTED
ROXBOROUGH/ARGYLE (4 PDs)	5025, 5030, 5035, 5040	Belle Garden East/ Roxborough/Delaforde 5025, 5030, 5035, 5040
SCARBOROUGH/MT. GRACE (4 PDs)	4901, 4905, 4906, 4910	Scarborough/Calder Hall 4901, 4905, 4910 ..... Providence/Mason Hall/ Moriah 4906
SIGNAL HILL/PATIENCE HILL (4 PDs)	4880, 4881, 4886, 4891	Lambeau/Signal Hill 4880, 4881, 4886, 4891



APPENDIX E



**ebc71**  
**Electoral & Boundaries Commission**  
 15th Floor, 150, Market Street, Port of Spain, Trinidad and Tobago  
 Tel: +1 (868) 622 2222  
 Fax: +1 (868) 622 2223  
 Email: [info@ebc.gov.tt](mailto:info@ebc.gov.tt)  
 Website: [www.ebc.gov.tt](http://www.ebc.gov.tt)

**THE ELECTORAL AREA OF TOBAGO**  
 COMPOSITE OF RECOMMENDED ELECTORAL DISTRICTS (2021)

**Legend**  
 [Blue Line] Electoral Districts  
 [Grey Line] Routes

0 2.5 5 10  
 Kilometers



**THIS PAGE IS  
INTENTIONALLY LEFT BLANK**

Dated this      day of                      , 2021.

*President*

Approved in the House of Representatives this      day of                      , 2021.

*Clerk of the House*